
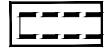








Key:

-  Application boundary (Hurst Farm area)
-  Conveyor Corridor
-  Top soil bund
-  Access Road
-  Existing Vegetation (Trees & Hedgerows)
-  Plant site area
-  Aggregate storage
-  Proposed buildings

Reproduced by permission of Ordnance Survey on behalf of HMSO. © Crown Copyright. All rights reserved. Licence No. 100045777. ALL LEVELS ABOVE ORDNANCE DATUM



The Old Dairy
Yanworth
Cheltenham
Gloucestershire
GL54 3LQ
tel: 01285 721072

rev: A	date: 03-07-23	details: (JLB) Ancillary buildings and associated layout updated		
client: Raymond Brown				
project: Hurst Farm & Station Road				
title: Plant Site Layout				
scale: 1:1250	date: 20/03/23	drawn by: JLB	checked by: AW	size: A3
Project ref: 523	draw no: HF/523/17	rev: A		