



Key:

- Application boundary
- Haul Road
- Topsoil bund
- Extraction areas
- Extraction areas (to be dredged)
- Existing Vegetation (Trees & Hedgerows)
- Proposed Planting
- Access Road (blacktop)
- Access Road (Unsurfaced)
- Conveyor corridor
- Overburden Storage
- Area of soil strip
- Hurst Heath SNCI
- Heath Lobelia locations
- Offset (234 m) to Hurst Farm SNCI & Heath Lobelia locations

rev: B	date: 11-05-23	details: (JLB) Annotation updated
A	03-05-23	(JLB) Vegetation updated and northern bund revised. Phase 1C updated road frontage.

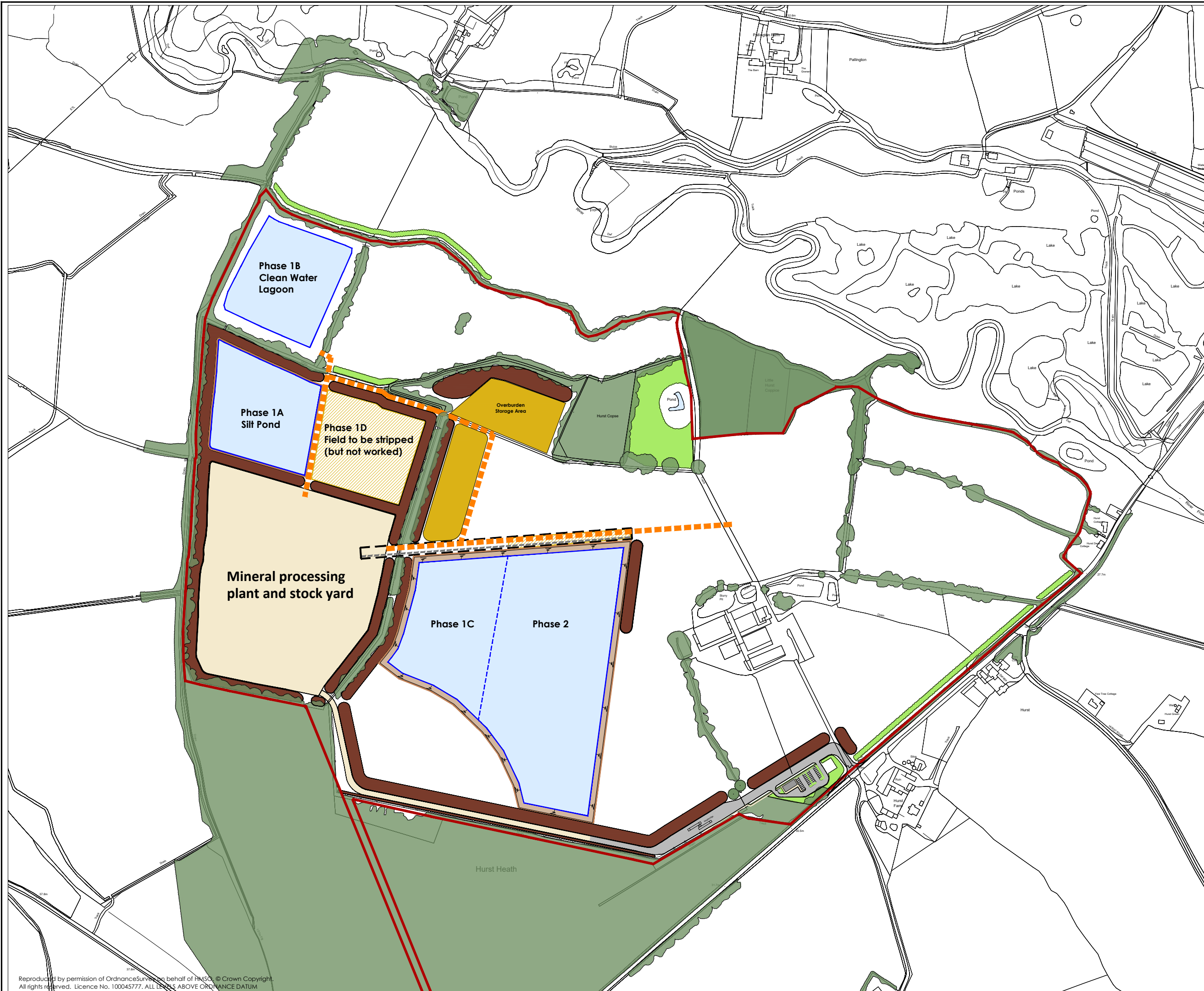
corylus
 Planning & Environmental Ltd.
 The Old Dairy
 Yanworth
 Cheltenham
 Gloucestershire
 GL54 3LQ
 tel: 01285 721072

client: **Raymond Brown**

project: **Hurst Farm & Station Road**

title: **Working Plan:
STAGE 1**

scale: 1:5000	date: 24/02/23	drawn by: JLB	checked by: AW	size: A3
Project ref: 523	dwg no: HF/523/15-1	rev: B		



Key:

- Application boundary
- Haul Road
- Topsoil bund
- Extraction areas
- Extraction areas (to be dredged)
- Existing Vegetation (Trees & Hedgerows)
- Plant site area
- Proposed Planting
- Access Road (blacktop)
- Access Road (Unsurfaced)
- Conveyor corridor
- Overburden Storage
- Area of soil strip

rev: A date: 02-05-23 details: (JLB)Vegetation updated and northern bund revised. Phase 1C & 2 updated road frontage.

The Old Dairy
Yanworth
Cheltenham
Gloucestershire
GL54 3LQ
tel: 01285 721072

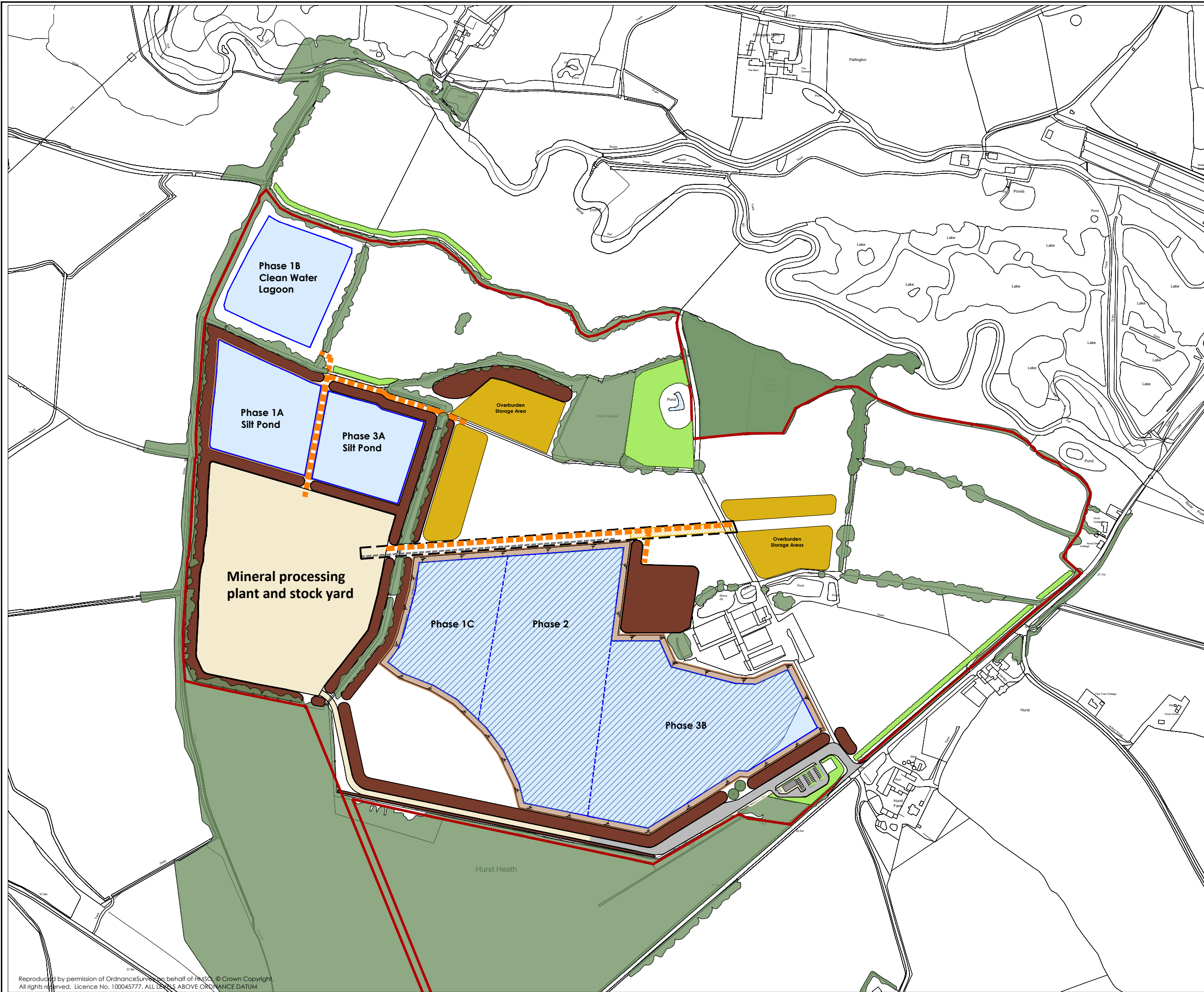
client: Planning & Environmental Ltd.

client: **Raymond Brown**



project: **Hurst Farm & Station Road**

title: **Working Plan:
STAGE 2**

scale: 1:5000	date: 06/03/23	drawn by: JLB	checked by: AW	size: A3
project ref: 523	dwg no: HF/523/15-2	rev: A		



Key:

-  Application boundary
-  Haul Road
-  Topsoil bund
-  Extraction areas
-  Extraction areas (to be dredged)
-  Existing Vegetation (Trees & Hedgerows)
-  Plant site area
-  Proposed Planting
-  Access Road (blacktop)
-  Access Road (Unsurfaced)
-  Conveyor corridor
-  Overburden Storage
-  Area of soil strip

rev: A date: 02-05-23 details: (JLB)Vegetation updated and northern bund revised. Phase 1C & 2 updated road frontage.

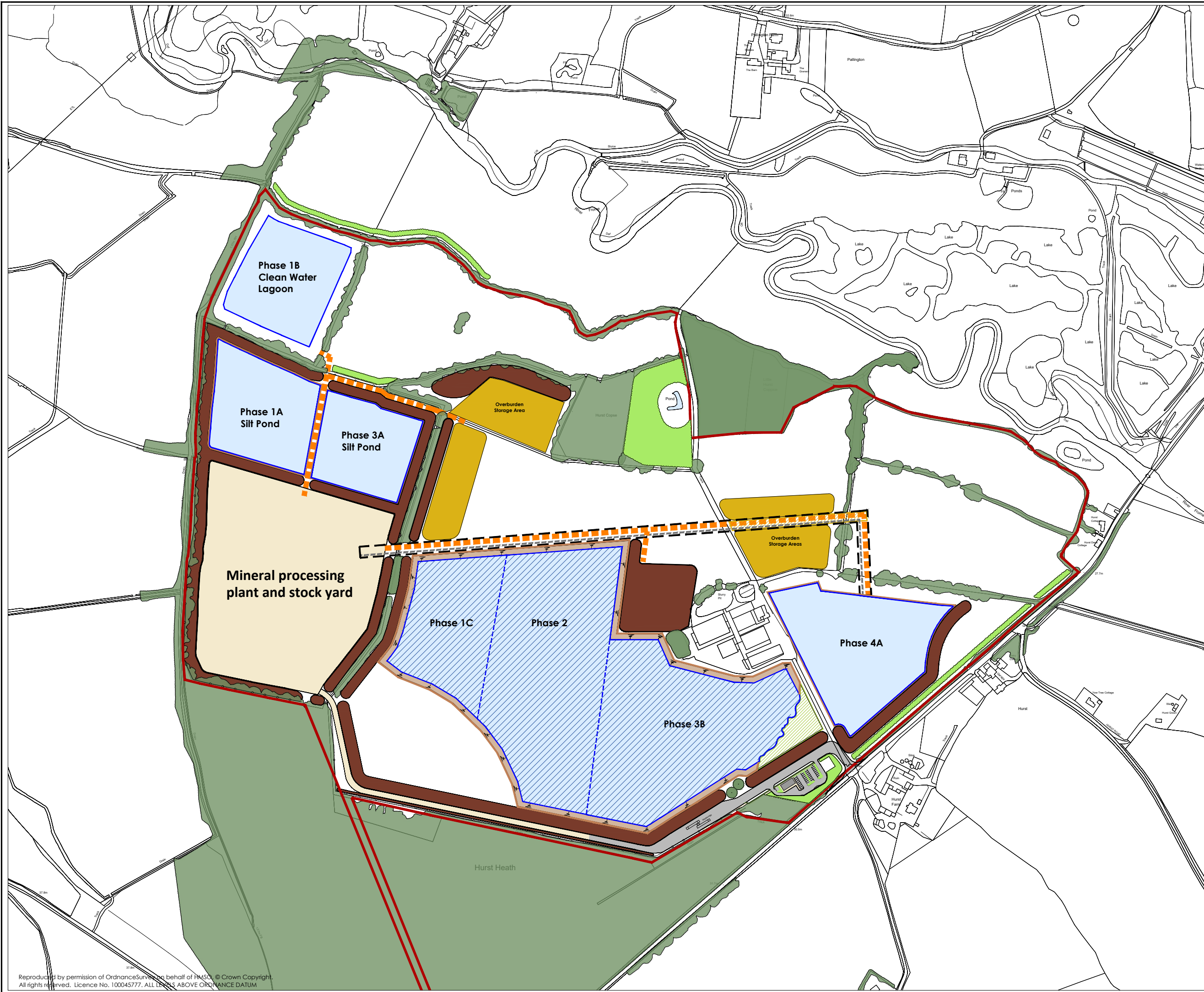
 **corylus**
 Planning & Environmental Ltd.
 The Old Dairy
 Yanworth
 Cheltenham
 Gloucestershire
 GL54 3LQ
 tel: 01285 721072

client: **Raymond Brown**

project: **Hurst Farm & Station Road**

title: **Working Plan:
STAGE 3**

scale: 1:5000	date: 06/03/23	drawn by: JLB	checked by: AW	size: A3
Project ref: 523	dwg no: HF/523/15-3	rev: A		



Key:

- Application boundary
- Haul Road
- Topsoil bund
- Extraction areas
- Extraction areas (to be dredged)
- Existing Vegetation (Trees & Hedgerows)
- Plant site area
- Proposed Planting
- Access Road (blacktop)
- Access Road (Unsurfaced)
- Conveyor corridor
- Overburden Storage
- Area of soil strip
- Area Backfilled for restoration

rev: A | date: 04-05-23 | details: (JLB)Vegetation updated bunds, Phase 1C, & 2 updated road frontage.

The Old Dairy
Yanworth
Cheltenham
Gloucestershire
GL54 3LQ
tel: 01285 721072

client: **Raymond Brown**

project: **Hurst Farm & Station Road**

title: **Working Plan:
STAGE 4A**

scale: 1:5000	date: 06/03/23	drawn by: JLB	checked by: AW	size: A3
Project ref: 523	dwg no: HF/523/15-4	rev: A		

Reproduced by permission of Ordnance Survey on behalf of HM SO. © Crown Copyright. All rights reserved. Licence No. 100045777. ALL LEVELS ABOVE ORDNANCE DATUM



Key:

- Application boundary
- Haul Road
- Topsoil bund
- Extraction areas
- Extraction areas (to be dredged)
- Existing Vegetation (Trees & Hedgerows)
- Plant site area
- Proposed Planting
- Access Road (blacktop)
- Access Road (Unsurfaced)
- Conveyor corridor
- Overburden Storage
- Area Backfilled for restoration

rev: A | date: 04-05-23 | details: (JLB)Vegetation updated bunds. Phase 1C & 2 updated road frontage.

The Old Dairy
Yanworth
Cheltenham
Gloucestershire
GL54 3LQ
tel: 01285 721072

client: **Raymond Brown**

project: **Hurst Farm & Station Road**

title: **Working Plan:
STAGE 4B**

scale: 1:5000	date: 08/03/23	drawn by: JLB	checked by: AW	size: A3
Project ref: 523		dwg no: HF/523/15-5		rev: A



Key:

- Application boundary
- Haul Road
- Topsoil bund
- Extraction areas
- Extraction areas (to be dredged)
- Existing Vegetation (Trees & Hedgerows)
- Plant site area
- Proposed Planting
- Access Road (blacktop)
- Access Road (Unsurfaced)
- Conveyor corridor
- Overburden Storage
- Area Backfilled for restoration

rev: A | date: 10-05-23 | details: (JLB)Vegetation updated bunds. Phase 1C & 2 updated road frontage.

corylus
Planning &
Environmental Ltd.

The Old Dairy
Yanworth
Cheltenham
Gloucestershire
GL54 3LQ
tel: 01285 721072

client: **Raymond Brown**

project: **Hurst Farm & Station Road**

title: **Working Plan:
STAGE 5**

scale: 1:5000	date: 08/03/23	drawn by: JLB	checked by: AW	size: A3
project ref: 523	dwg no: HF/523/15-6	rev: A		



Key:

- Application boundary
- Haul Road
- Topsoil bund
- Extraction areas
- Extraction areas (to be dredged)
- Existing Vegetation (Trees & Hedgerows)
- Plant site area
- Proposed Planting
- Access Road (blacktop)
- Access Road (Unsurfaced)
- Conveyor corridor
- Area Backfilled for restoration

rev: A | date: 10-05-23 | details: (JLB)Vegetation updated bunds. Phase 1C & 2 updated road frontage.

corylus
Planning &
Environmental Ltd.

The Old Dairy
Yanworth
Cheltenham
Gloucestershire
GL54 3LQ
tel: 01285 721072

client: **Raymond Brown**













project: **Hurst Farm & Station Road**

title: **Working Plan:
STAGE 6A**

scale: 1:5000	date: 08/03/23	drawn by: JLB	checked by: AW	size: A3
project ref: 523	dwg no: HF/523/15-7	rev: A		



Key:

-  Application boundary
-  Haul Road
-  Topsoil bund
-  Extraction areas
-  Extraction areas (to be dredged)
-  Existing Vegetation (Trees & Hedgerows)
-  Plant site area
-  Proposed Planting
-  Access Road (blacktop)
-  Access Road (Unsurfaced)
-  Conveyor corridor
-  Area Backfilled for restoration



rev: A | date: 10-05-23 | details: (JLB)Vegetation updated bunds, Phase 1C, & 2 updated road frontage, Phase 6C added

 **corylus**
 Planning & Environmental Ltd.
 The Old Dairy
 Yanworth
 Cheltenham
 Gloucestershire
 GL54 3LQ
 tel: 01285 721072

client: **Raymond Brown**

project: **Hurst Farm & Station Road**

title: **Working Plan:
 STAGE 6B**

scale: 1:5000	date: 09/03/23	drawn by: JLB	checked by: AW	size: A3
Project ref: 523	dwg no: HF/523/15-8	rev: A		